


- Key**
- Order limits
 - Local Authority Boundaries
 - Public Rights of Way
 - Temporary stop up
 - Access to works
- Highways Authority for streets maintained at public expense**
- Cambridgeshire County Council
 - National Highways
 - Norfolk County Council
 - Street maintained by Network Rail
- Subject to Streetworks:**
- Algoes Way
 - New Bridge Lane
 - A47
 - New Drove
 - Broadend Road
 - Salter's Way
 - Cromwell Road
 - Weasensham Lane
 - Elm High Road

Notes
Streets shown as being maintained at public expenses extend only to public highway as it exists within the Order limits. The public highway may extend beyond the Order limits.

Page Size: A1 Scale: 1:8,000
Coordinate System: **British National Grid**
Projection: **Transverse Mercator**
Centroid Easting: **546,790**
Centroid Northing: **308,378**

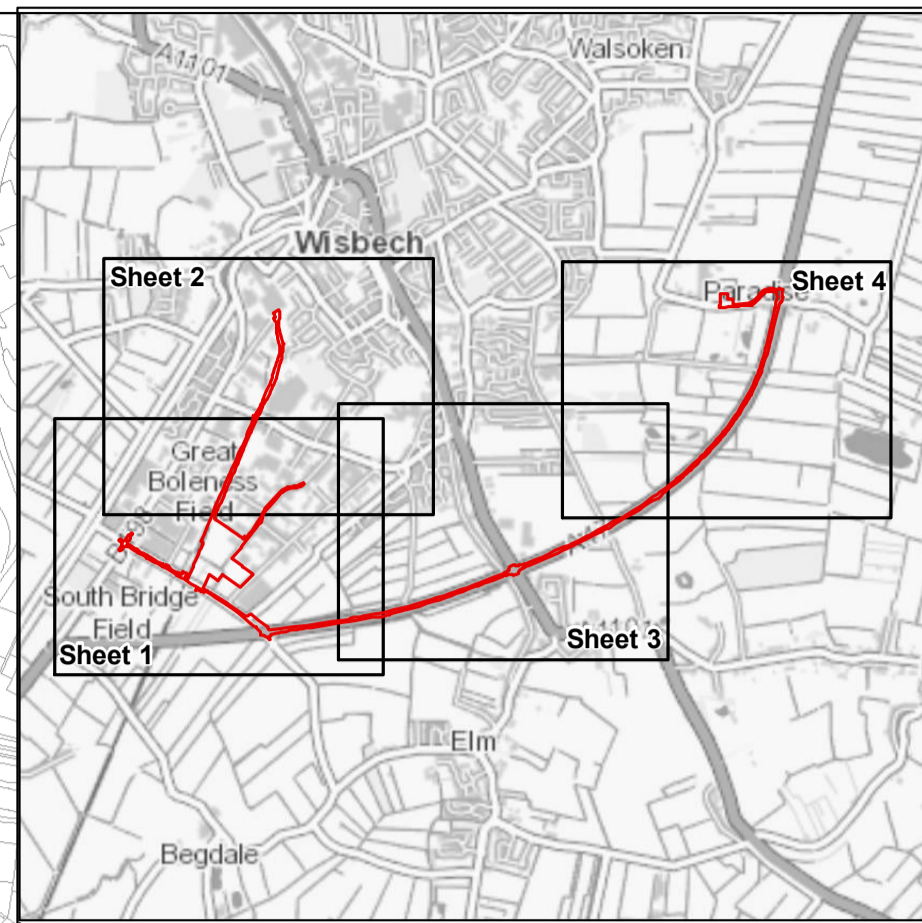
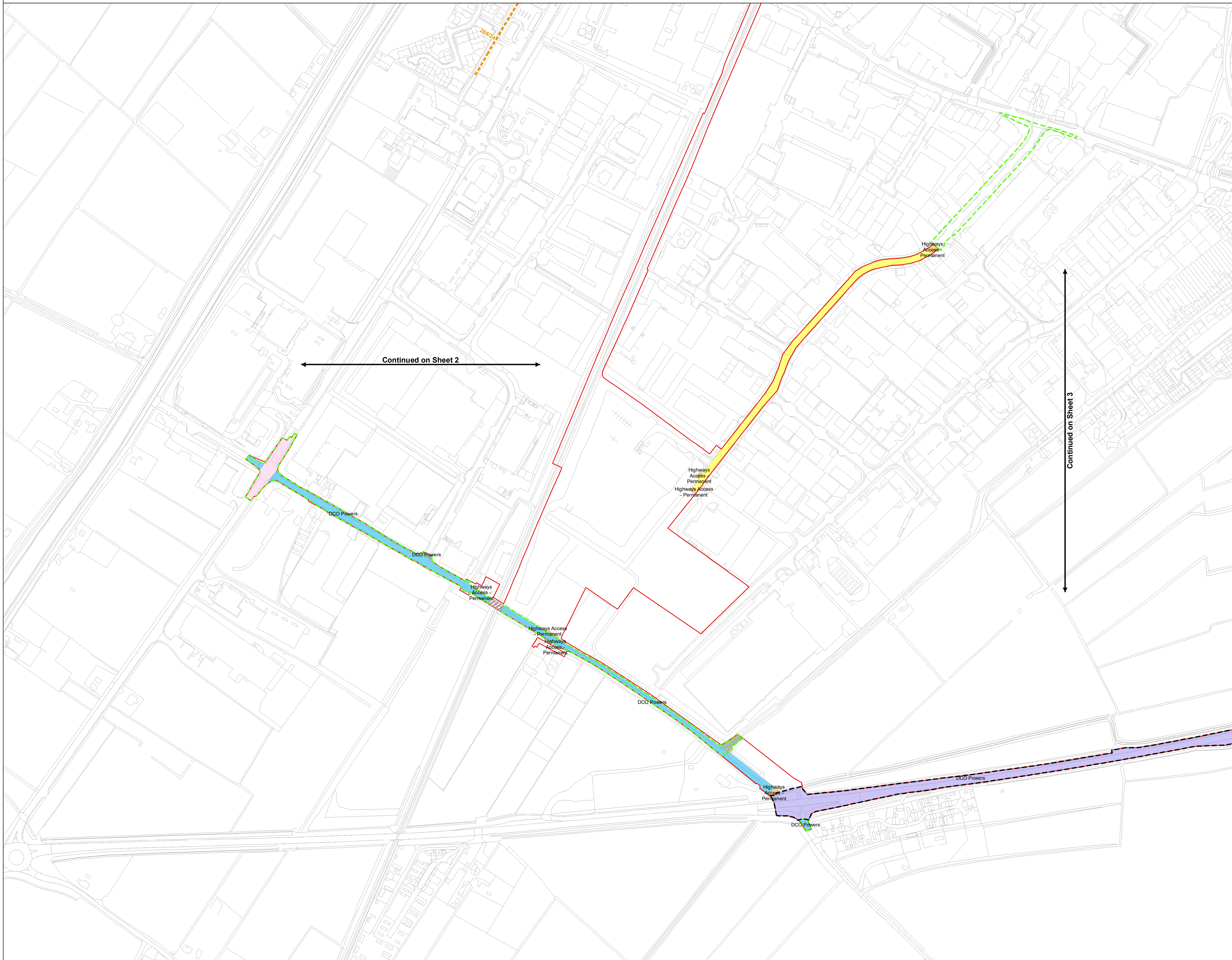


COPYRIGHT INFO.
© Crown Copyright. All rights reserved. Licence number AL100001776.
Contains OS data © Crown Copyright and database right 2020



MEDWORTH CHP LIMITED
MEDWORTH ENERGY FROM WASTE COMBINED HEAT AND POWER FACILITY CHANGE APPLICATION
ACCESS AND PUBLIC RIGHTS OF WAY
APFP REGULATIONS: 5(2)(k)
KEY PLAN

ISSUE	DATE	COMMENTS	AUT'R	CHK'D	APP'D
4A	JUNE 2023	CHANGE APPLICATION	J.P.	D.K.	T.M.



Key

- Order limits
- Local Authority Boundaries
- Public Rights of Way
- Temporary stop up
- Access to works

Highways Authority for streets maintained at public expense

- Cambridgehire County Council
- National Highways
- Norfolk County Council
- Street maintained by Network Rail

Subject to Streetworks:

 Algoes Way	 New Bridge Lane
 A47	 New Drove
 Broadend Road	 Salter's Way
 Cromwell Road	 Weasenhams Lane
 Elm High Road	

Notes
Streets shown as being maintained at public expenses extend only to public highway as it exists within the Order limits. The public highway may extend beyond the Order limits.

Page Size: A1 Scale: 1:2,500
Coordinate System: **British National Grid**
Projection: **Transverse Mercator**
Centroid Easting: **545,561**
Centroid Northing: **307,939**

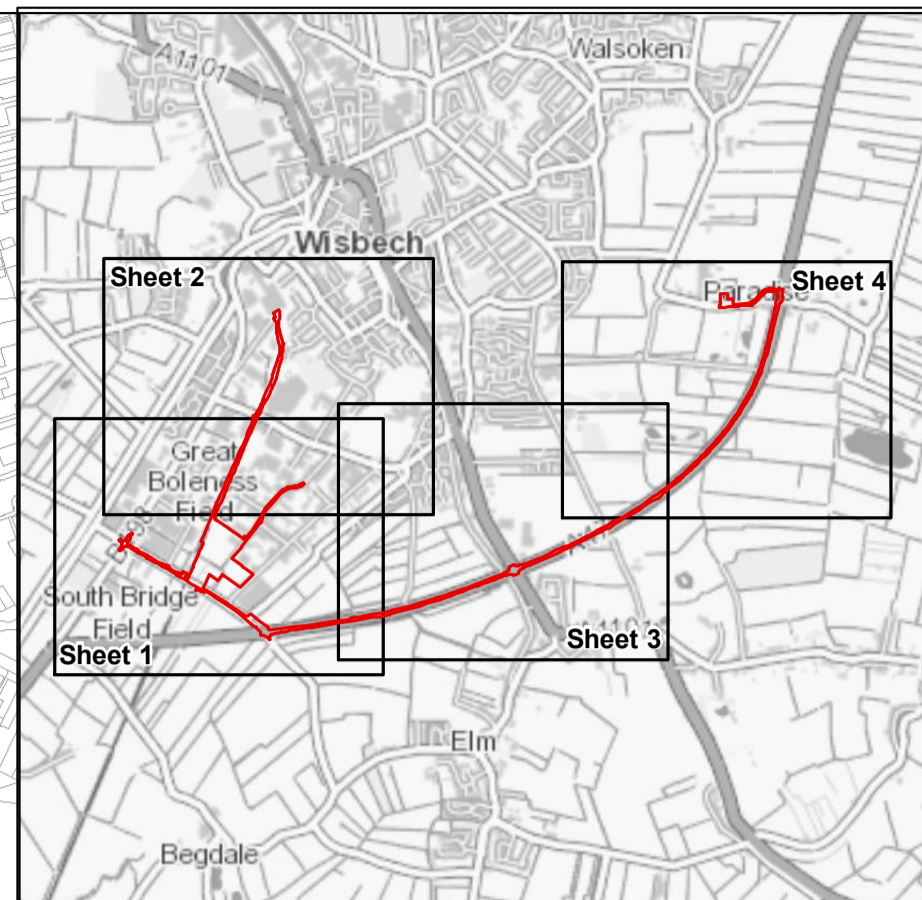
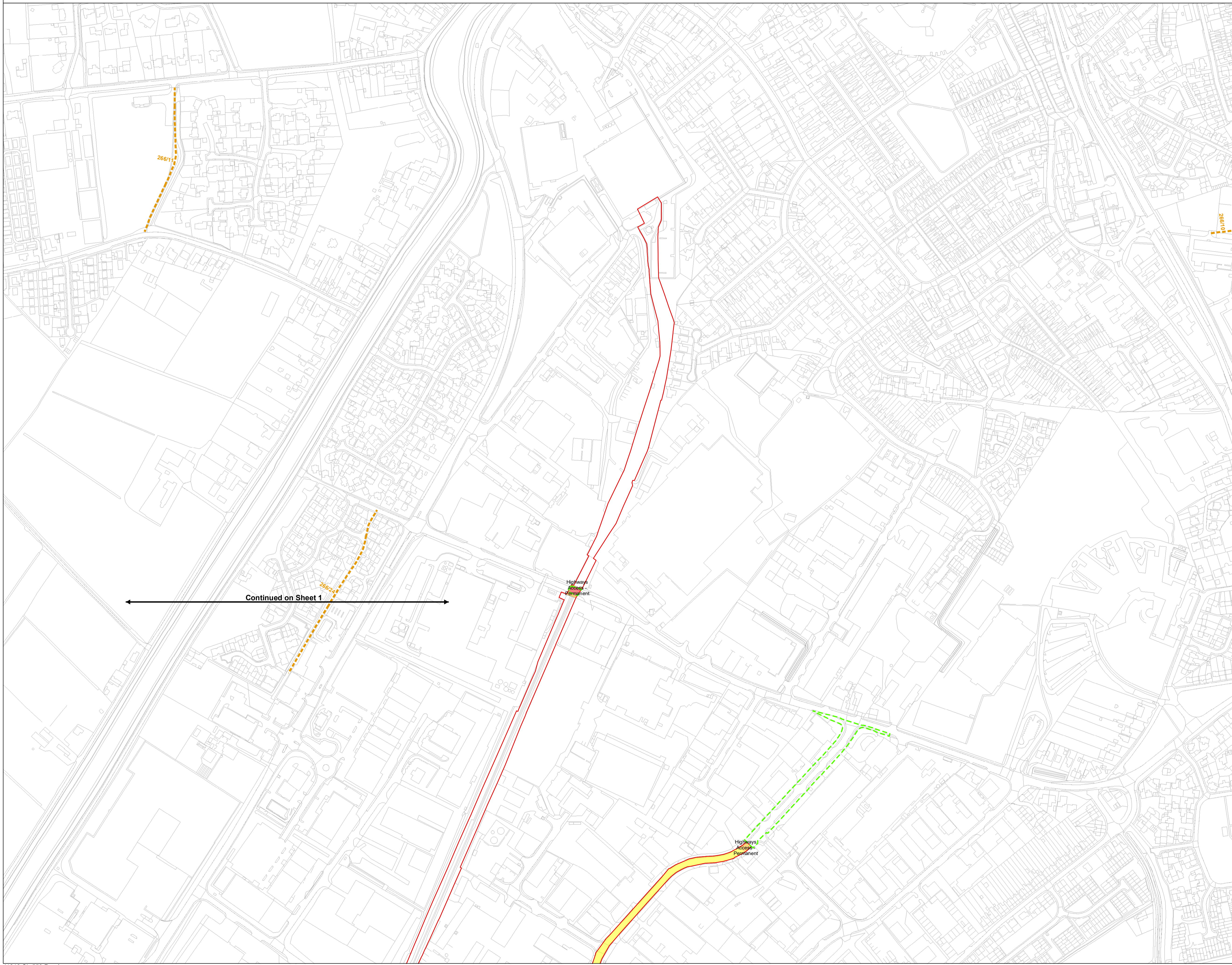


COPYRIGHT INFO.
© Crown Copyright. All rights reserved. Licence number AL100001776.
Contains OS data © Crown Copyright and database right 2020



MEDWORTH CHP LIMITED
MEDWORTH ENERGY FROM WASTE COMBINED HEAT AND POWER FACILITY
CHANGE APPLICATION
ACCESS AND PUBLIC RIGHTS OF WAY
APFP REGULATIONS: 5(2)(k)
SHEET 1 OF 4

ISSUE	DATE	COMMENTS	AUT'R	CHK'D	APP'D
4A	JUNE 2023	CHANGE APPLICATION	J.P.	D.K.	T.M.



- Key**
- Order limits
 - Local Authority Boundaries
 - Public Rights of Way
 - Temporary stop up
 - Access to works
- Highways Authority for streets maintained at public expense**
- Cambridgeshire County Council
 - National Highways
 - Norfolk County Council
 - Street maintained by Network Rail
- Subject to Streetworks:**
- | | |
|--|--|
| Alorges Way | New Bridge Lane |
| A47 | New Drove |
| Broadend Road | Salter's Way |
| Cromwell Road | Weasensham Lane |
| Elm High Road | |

Notes
Streets shown as being maintained at public expenses extend only to public highway as it exists within the Order limits. The public highway may extend beyond the Order limits.

Page Size: A1 Scale: 1:2,500
Coordinate System: **British National Grid**
Projection: **Transverse Mercator**
Centroid Easting: 545,826
Centroid Northing: 308,786

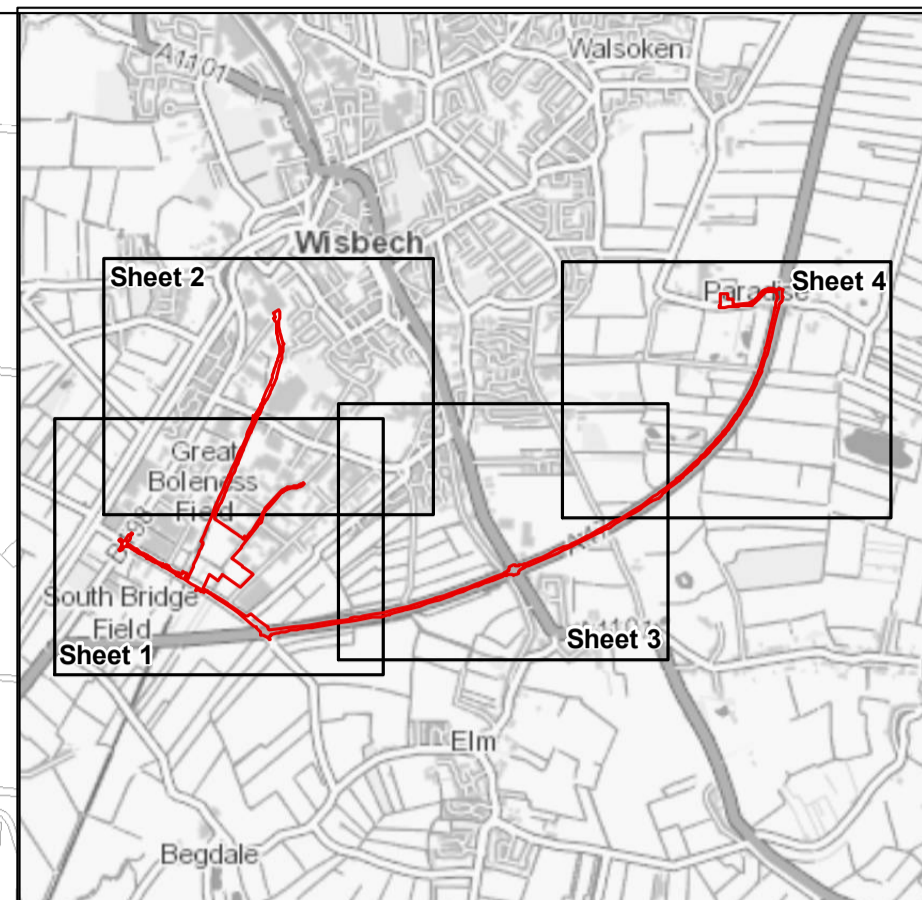


COPYRIGHT INFO.
© Crown Copyright. All rights reserved. Licence number AL100001776.
Contains OS data © Crown Copyright and database right 2020



MEDWORTH CHP LIMITED
MEDWORTH ENERGY FROM WASTE COMBINED HEAT AND POWER FACILITY CHANGE APPLICATION
ACCESS AND PUBLIC RIGHTS OF WAY
APFP REGULATIONS: 5(2)(k)
SHEET 2 OF 4

4A	JUNE 2023	CHANGE APPLICATION	J.P.	D.K.	T.M.
ISSUE	DATE	COMMENTS	AUT'R	CHK'D	APP'D



- Key**
- Order limits
 - Local Authority Boundaries
 - Public Rights of Way
 - Temporary stop up
 - Access to works
- Highways Authority for streets maintained at public expense**
- Cambridgeshire County Council
 - National Highways
 - Norfolk County Council
 - Street maintained by Network Rail
- Subject to Streetworks:**
- Algeso Way
 - New Bridge Lane
 - A47
 - New Drove
 - Broadend Road
 - Salter's Way
 - Cromwell Road
 - Weasenham Lane
 - Elm High Road

Notes
Streets shown as being maintained at public expenses extend only to public highway as it exists within the Order limits. The public highway may extend beyond the Order limits.

Page Size: A1 Scale: 1:2,500
Coordinate System: **British National Grid**
Projection: **Transverse Mercator**
Centroid Easting: 547,064
Centroid Northing: 308,019



COPYRIGHT INFO.
© Crown Copyright. All rights reserved. Licence number AL100001776.
Contains OS data © Crown Copyright and database right 2020



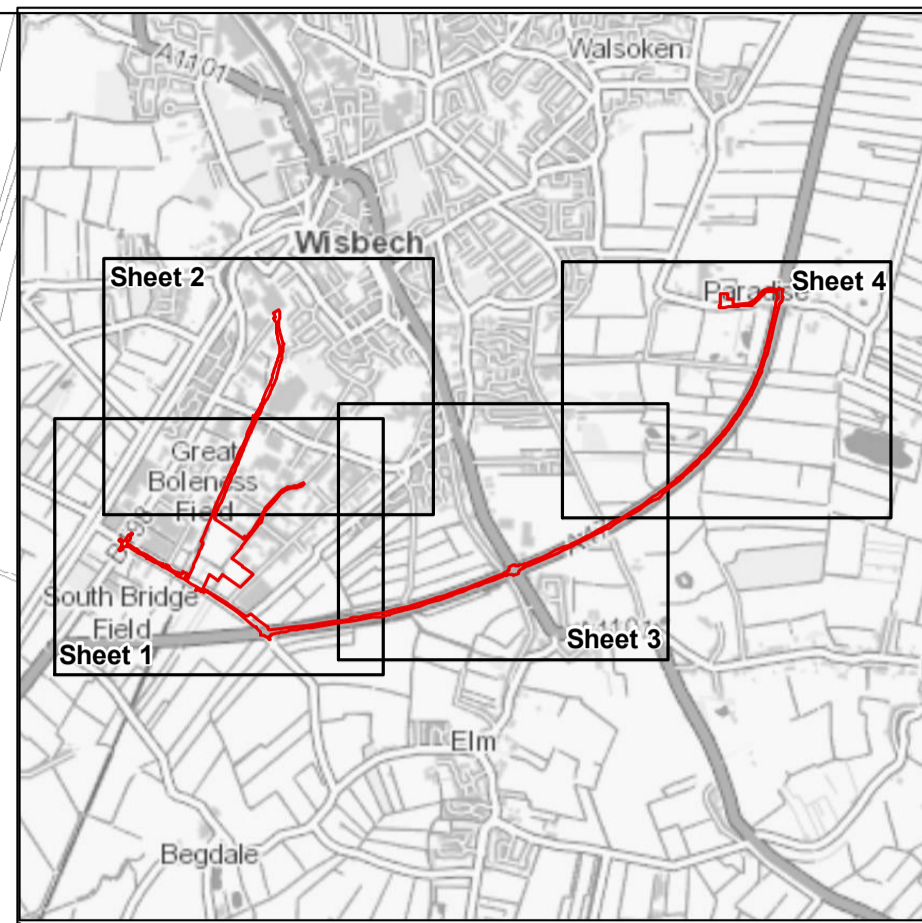
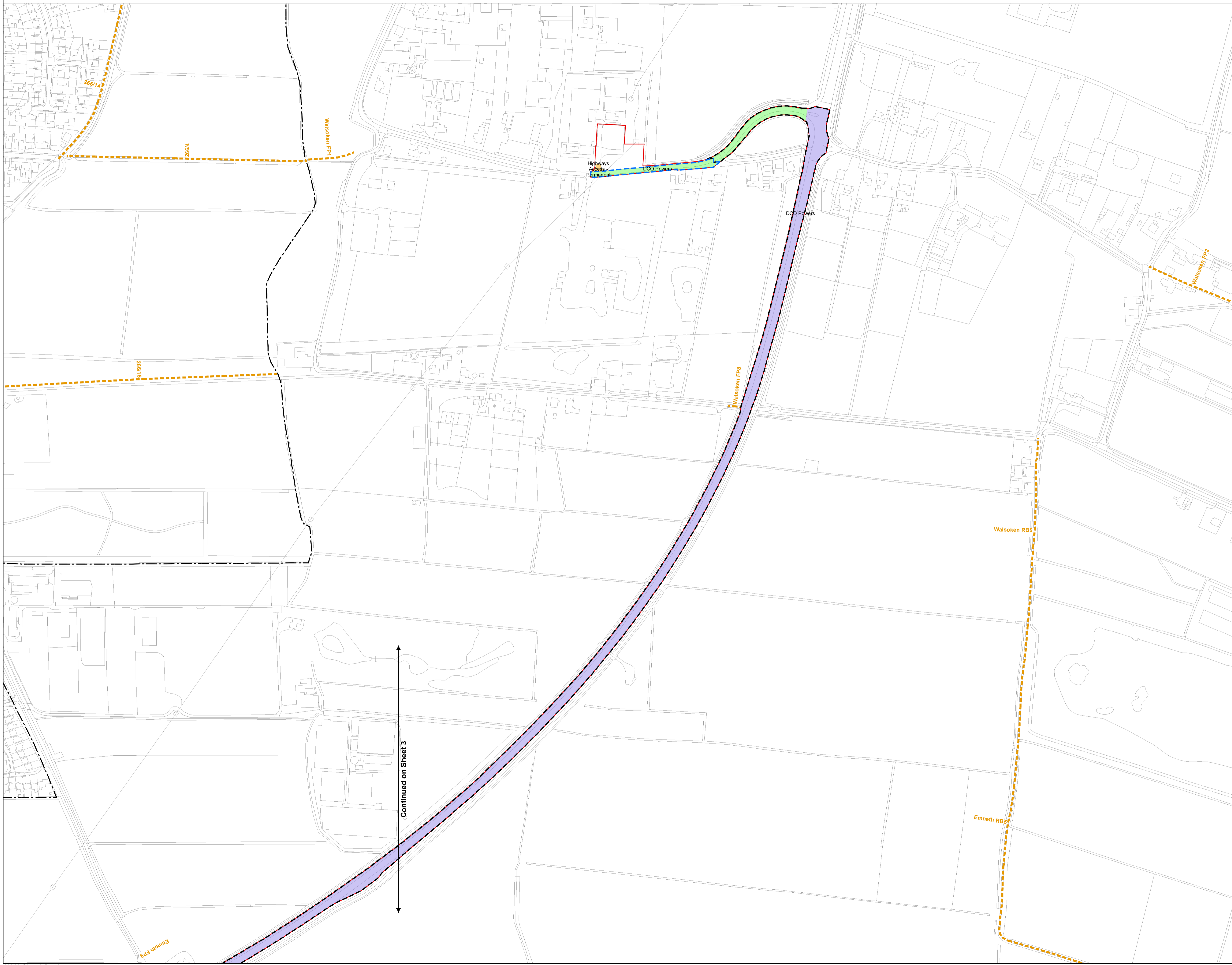
MEDWORTH CHP LIMITED
MEDWORTH ENERGY FROM WASTE COMBINED HEAT AND POWER FACILITY CHANGE APPLICATION
ACCESS AND PUBLIC RIGHTS OF WAY
APFP REGULATIONS: 5(2)(k)
SHEET 3 OF 4

4A	JUNE 2023	CHANGE APPLICATION	J.P.	D.K.	T.M.
ISSUE	DATE	COMMENTS	AUT'R	CHK'D	APP'D

MEDWORTH ENERGY FROM WASTE COMBINED HEAT AND POWER FACILITY DCO

ACCESS AND PUBLIC RIGHTS OF WAY

APFP REGULATIONS: 5(2)(k)



Key

- Order limits
- Local Authority Boundaries
- Public Rights of Way
- Temporary stop up
- Access to works

Highways Authority for streets maintained at public expense

- Cambridgeshire County Council
- National Highways
- Norfolk County Council
- Street maintained by Network Rail

Subject to Streetworks:

 Algoes Way	 New Bridge Lane
 A47	 New Drove
 Broadend Road	 Salter's Way
 Cromwell Road	 Weasenham Lane
 Elm High Road	

Notes
Streets shown as being maintained at public expenses extend only to public highway as it exists within the Order limits. The public highway may extend beyond the Order limits.

Page Size: A1 Scale: 1:2,500
Coordinate System: **British National Grid**
Projection: **Transverse Mercator**
Centroid Easting: **548,249**
Centroid Northing: **308,770**



COPYRIGHT INFO.
© Crown Copyright. All rights reserved. Licence number AL100001776.
Contains OS data © Crown Copyright and database right 2020



MEDWORTH CHP LIMITED
MEDWORTH ENERGY FROM WASTE COMBINED HEAT AND POWER FACILITY CHANGE APPLICATION
ACCESS AND PUBLIC RIGHTS OF WAY
APFP REGULATIONS: 5(2)(k)
SHEET 4 OF 4

4A	JUNE 2023	CHANGE APPLICATION	J.P.	D.K.	T.M.
ISSUE	DATE	COMMENTS	AUT'R	CHK'D	APP'D